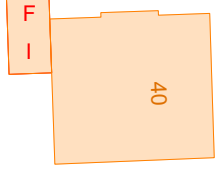
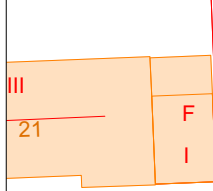
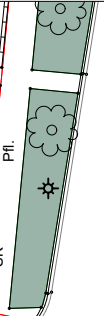


1768/42

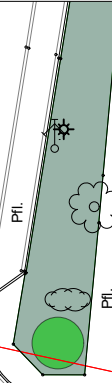
1768/46



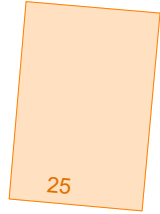
Zugang



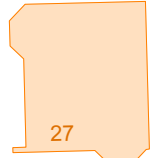
asph.



GW



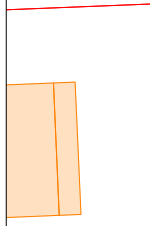
1768/114



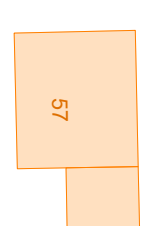
1768/115

1768/172

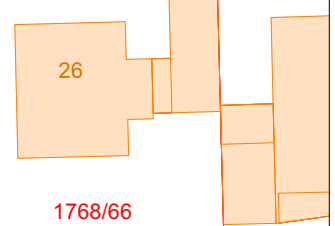
Badstraße



1768/54



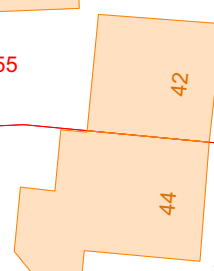
1768/2



1768/66

2

1768/55

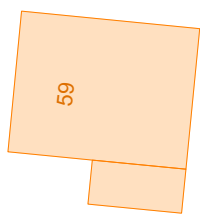
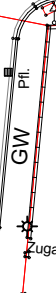


1768/56

Zugang

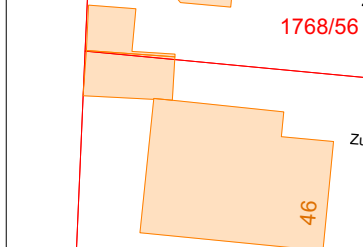


Österreicher Straße



1768/65

1768/6



1768/57

Zugang


Zugang

asph.

Zugang

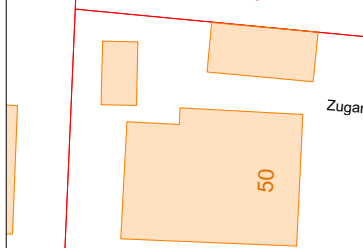


1768/94



1768/91

176



1768/58

Zugang

Zugang

Pfl.

Pfl.

Zugang

1768/93

GW

GW

Zugang



1768/93

Legende:



Bäume Bestand



Baumscheibe Bestand



Baumscheibe neu (Entsiegelungsbereich)



Schutz Baumscheiben (Steinquader)

Stadt Erlangen

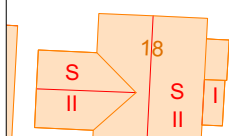
Abt. Stadtgrün

Baumentsiegelung Österreicher Straße (Badstraße bis Reichswaldstraße)

Vorentwurfsplanung

Plan-Nr.	Abschnitt 4	Maßstab:	1:500 (DIN A4)
Bearbeitung:	EB773-1/sal		23.10.2023
Geändert:			
SGL:	EB773-1/Rother		
Abt.-Ltg.:	EB773/Kintopp		

Reichswaldstraße



1768/4

GW

GW

Pfl.

Pfl.